

East Midlands Cycle Forum

Chesterfield Cycle Campaign

www.chesterfieldcc.org.uk

Timetable

- 11.00 – Welcome by Joe Clark, Chair of Chesterfield Cycle Campaign
- 11.10 – Presentation by Roger Geffen (Cyclists Touring Club)
- 11.45 – Chesterfield Cycle Campaign and cooperation with our local authorities, Alastair Meikle, secretary of the Campaign
- 12.15 – Transition Chesterfield, ‘Fossil Fuel to Pedal Power’, Andy Holdaway
- 12.30 – Lunch
- 1.30 – Peak Cycle Links
- 1.50 – Friends of the Trans Pennine Trail, Chris Allen
- 2.05 – Sustrans, Dave Clasby
- 2.20 – Hugh McClintock to close the forum
- 2.30 – Cycle ride to Hollingwood Hub cafe

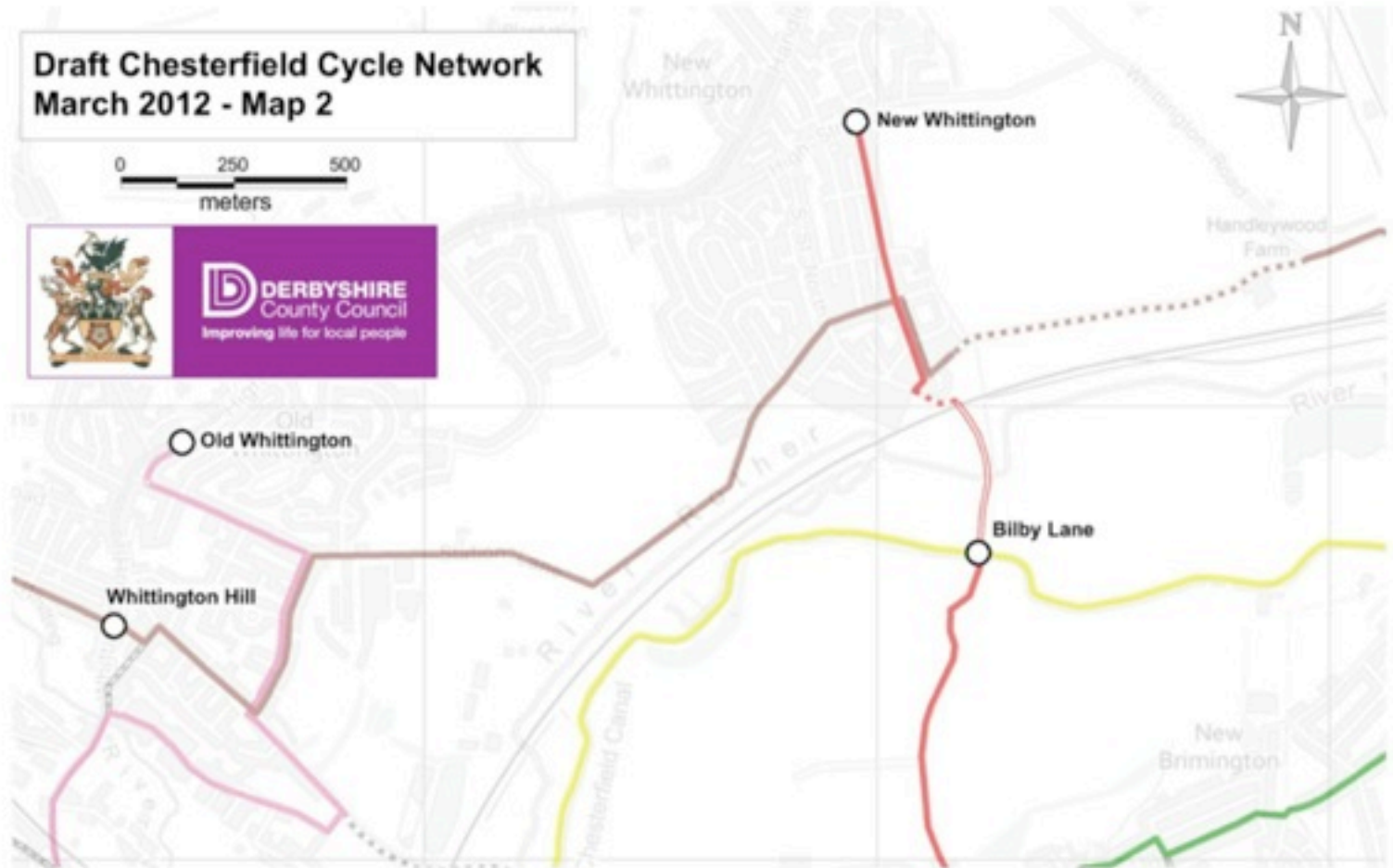
Chesterfield Cycle Campaign

- Around 300 members
- Quarterly newsletter
- Almost 2/3 of members contactable by email
- Monthly meetings
- Publish Chesterfield Cycle Map
- Publish local ride leaflets
- Occasional stalls, rides and social

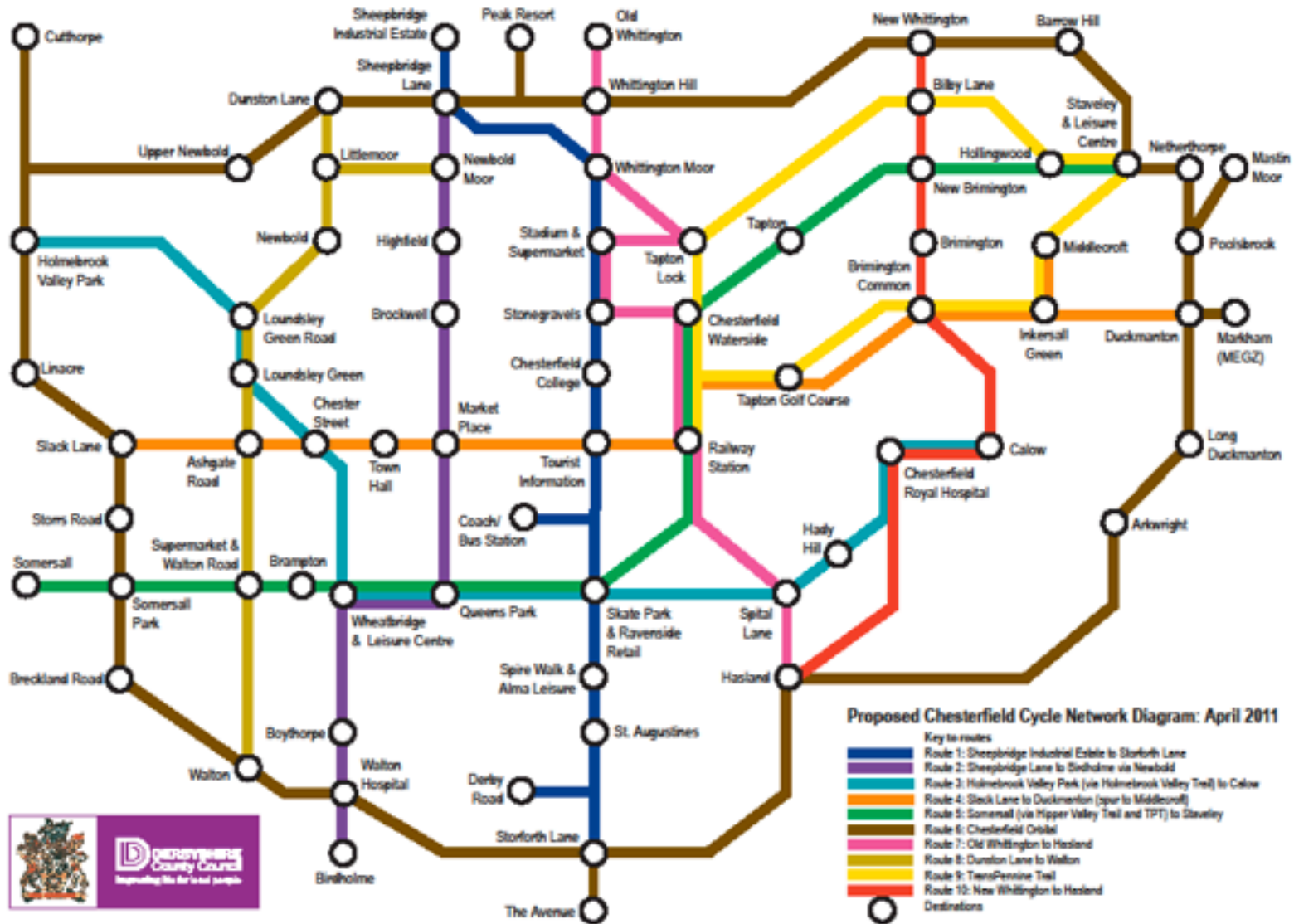
DCC Chesterfield Cycle Audit




DCC Chesterfield Cycle Audit




DCC Chesterfield Cycle Audit



DCC Chesterfield Cycle Audit




CCC Chesterfield Cycle Map



**CHESTERFIELD
CYCLE MAP
Chesterfield**


**CHESTERFIELD
CYCLE CAMPAIGN**

Conveniently placed
at the heart of the town,
the map is available to
all who wish to cycle
around the town and
district. The map is
available in a variety of
formats, including a
large format version for
display in shops and
public houses.




More than 1000 copies of the map have been
distributed to local shops and other organisations
across the town. The map is available in a
variety of formats, including a large format
version for display in shops and public houses.
If you wish to order a copy of the map, please
contact the Chesterfield Cycle Campaign on
01274 622222 or visit our website
www.chesterfieldcc.org.uk

Town Centre



Recommended routes
Cycle parking
Bus stop


Approximate Cycling Times




20 Tips for Safer and More Enjoyable Cycling!


1. Make sure your bicycle is in good order. It's the best way to avoid accidents and to enjoy your ride.
2. Don't drink and ride. It's illegal and dangerous.
3. Always wear your seat belt when you're driving.
4. As a cyclist you're a road user. Road users are not always aware of you. Be seen and be safe.
5. The more you cycle, the more you'll enjoy it.
6. Always wear your seat belt when you're driving.
7. Always wear your seat belt when you're driving.
8. Always wear your seat belt when you're driving.
9. Always wear your seat belt when you're driving.
10. Always wear your seat belt when you're driving.
11. Always wear your seat belt when you're driving.
12. Always wear your seat belt when you're driving.
13. Always wear your seat belt when you're driving.
14. Always wear your seat belt when you're driving.
15. Always wear your seat belt when you're driving.
16. Always wear your seat belt when you're driving.
17. Always wear your seat belt when you're driving.
18. Always wear your seat belt when you're driving.
19. Always wear your seat belt when you're driving.
20. Always wear your seat belt when you're driving.

Using Advanced Stop Boxes



Future Cycle Routes





Legend:

- Blue: Recommended routes
- Yellow: Cycle routes
- Green: Shared use paths
- Red: Cycle paths
- Orange: Cycle tracks
- Purple: Cycleways

DCC Chesterfield Cycle Audit

STONEGRAVELS WAY

Distance: 1.4 miles / 2.3 kilometres

The Stonegravel Way is a bicycle route that leads from the town centre to the north of Chesterfield, currently finishing at the Chesterfield FC ground on Sheffield Road, Whittington Moor. It follows a mixture of quiet roads and off-road paths.

This map has been produced by Chesterfield Cycle Campaign, an organisation set up to promote cycling and improve cycle facilities in Chesterfield. Becoming a member helps to demonstrate your support for safer cycling. For more information, telephone the Secretary, Alison Mickle, on 01774 578879 or visit our website at www.chesterfieldcc.org.uk



At the point, where the road bends sharply to the left, make a right turn onto the shared path.

Turn off Darnest Road and go through the car park - there is cycle access at the bottom of the slope.

At the bottom of Station Road, take the shared path that runs parallel with the dual carriageway; do not cross the bridge.



DCC Chesterfield Cycle Audit



Chesterfield Borough Council



Summary

- Takes a long time to build up relationships
 - Official consultees
 - Dependant on 'cycle friendly' staff
 - Respond to planning applications
 - Gentle persuasion!
-
- Any questions?